

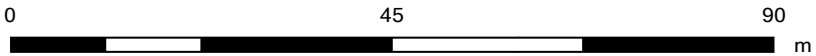


Legend

- NT Land Interest
- NT Ownership 
- NT Leasehold 

yes



Scale 1: 891 (when printed at 100% on A4 landscape)

This map is a user generated static output from an Internet mapping site and is for reference only. Data layers that appear on this map may or may not be accurate, current, or otherwise reliable.

THIS MAP IS NOT TO BE USED FOR NAVIGATION

Notes

Blue: covering areas to be dredged. Red: proposed deposit location