

Owenkillew FPM Survey June - September 2021			
Owenkillew (Upper) Sites	Number of FPM discovered	Site length	Date surveyed
Site 1	1150	130m	17/06/2021
Site 2	230	174m	17/06/2021
Site 3	367	154m	17/06/2021
Site 4	430	550m	01/07/2021
Site 5	100	1000m	21/09/2021
Total	2277		

Owenreagh (OwR) & Owenkillew (OwK) Sites FPM Survey June - September 2022			
Owenreagh (OwR) & Owenkillew (OwK) Sites	Number of FPM discovered	Site length	Date surveyed
OwR_1	0	1900m	21/06/2022
OwR_2	0	1500m	22/06/2022
OwK_1	2	700m	23/06/2022
OwK_2	6	840m	23/06/2022
OwK_3	2	500m	05/07/2022
OwK_4	111	270m	22/07/2022
OwK_5	4	720m	04/08/2022
OwK_6	8	1140m	05/08/2022
OwK_7	0	690m	10/08/2022
OwK_8	0	370m	10/08/2022
OwK_9	18	650m	11/08/2022
OwK_10	39	340m	19/08/2022
OwK_11	170	430m	28/09/2022
OwK_12	15	200m	28/09/2022
Total	375		

Owenkillew Freshwater Pearl Mussel Survey 2021


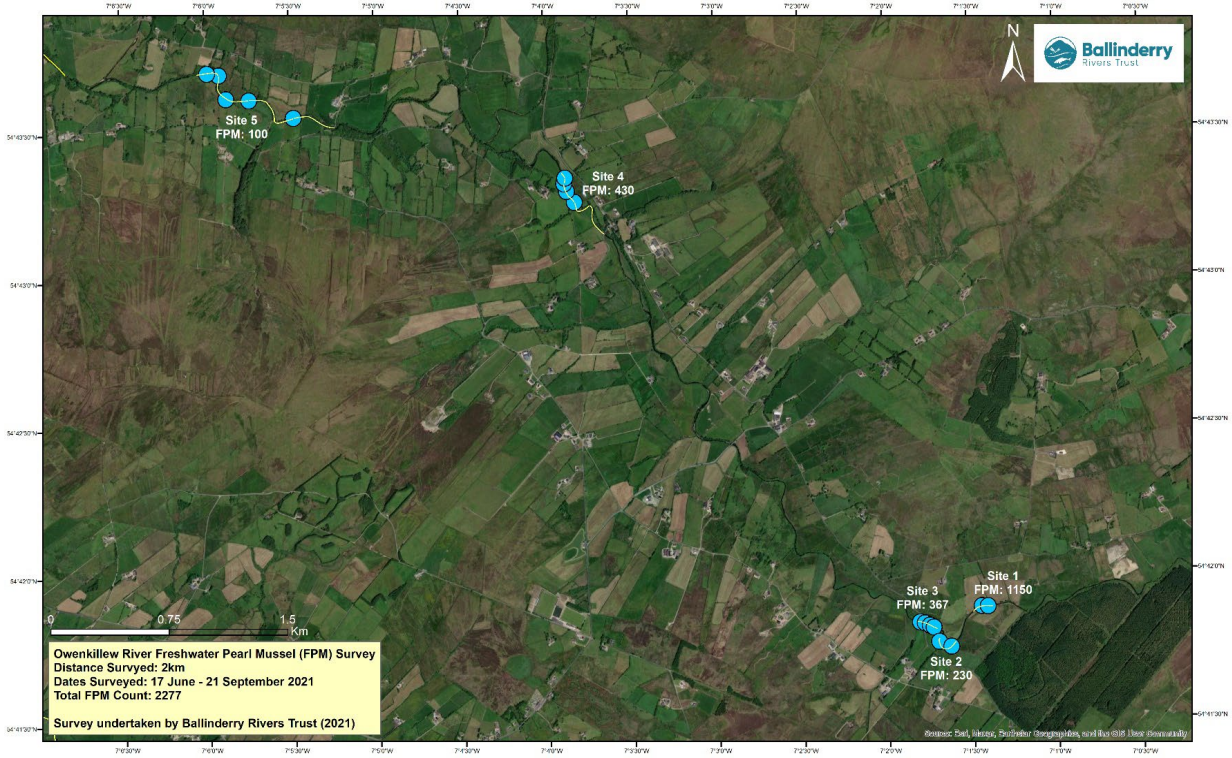
Site 1 : Crouck Bridge
Site Name: Owenkillew River Site 1 (Crouck Bridge_Plantation)
Location: 54°42'N 7°1'W
Survey Date: Thursday 17 June 2021
Mussels: 350 (left bank) + 800 (right bank)
Notes: Site length 130m beginning upstream of Crouck Bridge (Gorticashel Road) alongside old plantation

Site 2 : Crouck Bridge
Site Name: Owenkillew River Site 2 (Crouck Bridge_Meander)
Location: 54°42'N 7°2'W
Survey Date: Thursday 17 June 2021
Mussels: 30 (Start of meander) + 200 (End of meander) scattered across the channel
Notes: Site length 174m around meander upstream of Crouck Bridge (Gorticashel Road)

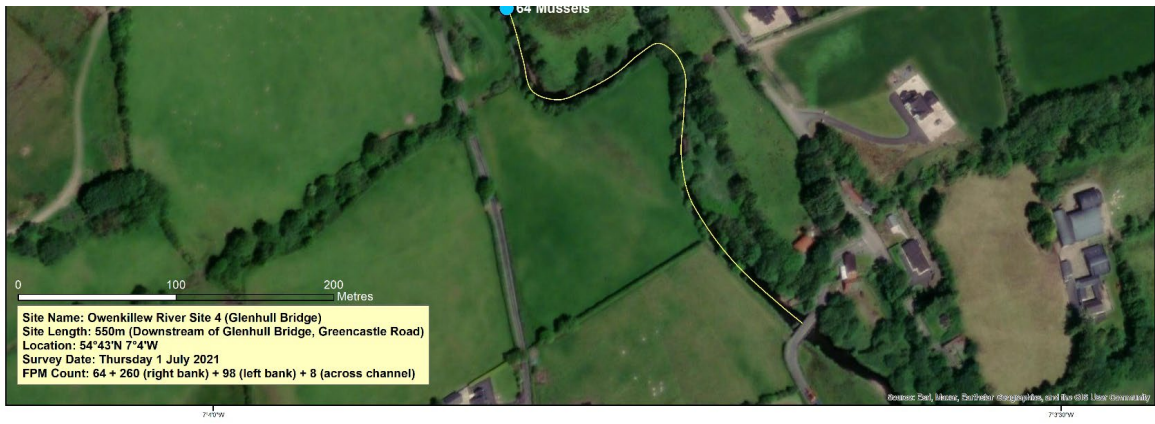
Site 3 : Crouck Bridge
Site Name: Owenkillew River Site 1 (Crouck Bridge)
Location: 54°42'N 7°0-2'W
Survey Date: Thursday 17 June 2021
Mussels: 50 + 40 + 168 + 109 scattered across the channel
Notes: Site length 154m upstream and downstream of Crouck Bridge (Gorticashel Road)

Site 4 : Glenhull Bridge
Site Name: Owenkillew River Site 4 (Glenhull Bridge)
Location: 54°43'N 7°4'W
Survey Date: Thursday 1 July 2021
Mussels: 64 + 260 (right bank) + 98 (left bank) + 8 (across channel)
Notes: Site length 550m downstream of Glenhull Bridge, Greencastle Road

Site 5 : Greenan Bridge
Site Name: Owenkillew River Site 5 (Greenan Bridge)
Location: 54°44'N 7°5-6'W
Survey Date: Tuesday 21 September 2021
Mussels: 15 (right bank) + 56 (left bank over 15m) + 26 (left bank over 25m) + 2 (right bank) + 1 (left bank)
Notes: Site length 1000m downstream of Greenan Bridge, Camcosy Road







Owenkillew Freshwater Pearl Mussel Survey 2022

OwK_1 : Gortcashel
Site Name: Owenkillew River Site 1 (Gortcashel Upper)
Location: 54°44'N 7°7'W
Survey Date: Thursday 23 June 2022
Mussels: 2 (right bank)
Notes: Site length 700m beginning at Curraghinalt Burn confluence and ending at Attagh confluence

OwK_2 : Drumlea
Site Name: Owenkillew River Site 2 (Drumlea Wood)
Location: 54°44'N 7°9'W
Survey Date: Thursday 23 June 2022
Mussels: 6 (right bank)
Notes: Site length 840m beginning at Gortcashel Burn confluence and Drumlea Wood along left bank

OwK_3 : Scotchmill
Site Name: Owenkillew River Site 3 (Scotchmill Burn, Drumleagh Rd Bridge)
Location: 54°44'N 7°11'W
Survey Date: Tuesday 5 July 2022
Mussels: 2 (left bank)
Notes: Site length 500m upstream and downstream of Scotchmill confluence and Drumleagh Rd bridge

OwK_4 : Golan
Site Name: Owenkillew River Site 4 (Golan)
Location: 54°43'N 7°11'W
Survey Date: Friday 22 July 2022
Mussels: 111 (right bank)
Notes: Site length 270m downstream of Golan Burn confluence

OwK_5 : Crockanboy
Site Name: Owenkillew River Site 5 (Crockanboy)
Location: 54°43'N 7°13'W
Survey Date: Thursday 4 August 2022
Mussels: 4 (left bank)
Notes: Site length 720m around meander opposite Crockanboy Rd near Boorin Wood

OwK_6 : Trinamadan
Site Name: Owenkillew River Site 6 (Trinamadan Bridge)
Location: 54°44'N 7°15'W
Survey Date: Friday 5 August 2022
Mussels: 8 (left and right bank)
Notes: Site length 1140m downstream of Trinamadan Rd bridge; upstream of Middletown Burn

OwR_1 : Pollanroe
Site Name: Owenreagh River Site 1 (Pollanroe Burn)
Location: 54°41'N 7°6-7'W
Survey Date: Tuesday 21 June 2022
Mussels: 0
Notes: Site length 1900m downstream of Pollanroe Burn confluence

OwK_7 : Bearvish
Site Name: Owenkillew River Site 7 (Bearvish Burn, Learden Upper)
Location: 54°43'N 7°16'W
Survey Date: Wednesday 10 August 2022
Mussels: 0
Notes: Site length 690m around meander downstream of Bearvish Burn

OwK_8 : Glenelly
Site Name: Owenkillew River Site 8 (Glenelly River)
Location: 54°44'N 7°17'W
Survey Date: Wednesday 10 August 2022
Mussels: 0
Notes: Site length 370m downstream of Glenelly River confluence. Poor/unsafe site conditions for surveyed due to deep pools and extensive bedrock

OwK_9 : Killymore
Site Name: Owenkillew River Site 9 (Killymore Bridge)
Location: 54°44'N 7°19'W
Survey Date: Thursday 11 August 2022
Mussels: 18 (left and right bank)
Notes: Site length 650m upstream of Killymore Bridge

OwK_10 : Strahulter
Site Name: Owenkillew River Site 10 (Strahulter)
Location: 54°44'N 7°20'W
Survey Date: Friday 19 August 2022
Mussels: 39 (right bank)
Notes: Site length 340m around meander beside Milltown/Strahulter Rd

OwK_11 : Plumbridge
Site Name: Owenkillew River Site 11 (Plumbridge)
Location: 54°44'N 7°21'W
Survey Date: Wednesday 28 September 2022
Mussels: 170 (right bank)
Notes: Site length 430m around obtuse-angled meander beside Plumbridge Rd, 846

OwK_12 : Glenknock
Site Name: Owenkillew River Site 12 (Glenknock)
Location: 54°43'N 7°21'W/22'W
Survey Date: Wednesday 28 September 2022
Mussels: 15 (left bank)
Notes: Site length 200m upstream of Glenknock Burn confluence

OwR_2 : Crock Bridge
Site Name: Owenreagh River Site 2 (Crockanboy Rd Bridge)
Location: 54°42-43'N 7°8-10'W
Survey Date: Wednesday 22 June 2022
Mussels: 0
Notes: Site length 1500m upstream of Crockanboy Road bridge

