

340000

350000

Key

Belfast Agglomeration Round 2 Quiet Areas



Round 2 Consolidated Noise Map *L_{den}*

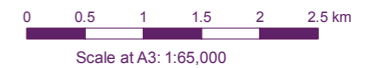
END Round Three - 2017 The Environmental Noise Regulations (Northern Ireland) 2006

Key

Noise Level (dB)

50 - 54
55 - 59
60 - 64
65 - 69
70 - 74
> = 75

 Belfast Agglomeration
 Round 2 Quiet Areas



The day-evening-night (*L_{den}*) is a noise rating indicator based upon an annual average 24 hour noise level (*L_{Aeq}*) with a 5 dB(A) penalty for evening noise (i.e. 19.00 - 23.00) and a 10 dB(A) penalty for night-time noise (23.00 - 07.00).

This is based upon Crown Copyright and is reproduced with the permission of Land & Property Services under delegated authority from the Controller of Her Majesty's Stationery Office, @ Crown copyright and database right 2017 EMOU 206.2. Production date: January 2018

The Department of Agriculture, Environment and Rural Affairs (DAERA) seeks to ensure that the information displayed is up to date and accurate. However, the information displayed does not constitute legal or professional advice and the DAERA cannot accept any liability for actions arising from its use.



Ordnance Survey of Northern Ireland - © Crown Copyright and Database Right

file: G:\MODEL\PROJECTS\HM-25038600_NI_END\3ArcGIS\Figures\38600_S79_OAr_Con_Lden_R2.mxd

Based upon the Ordnance Survey Map with the permission of the Controller of Her Majesty's Stationery Office. © Crown Copyright. 10001776

January 2018 38600_S79_OAr_Con_Lden_R2.mxd east